

Appendix 3

Site photographs and location plan



Photograph A



Photograph B

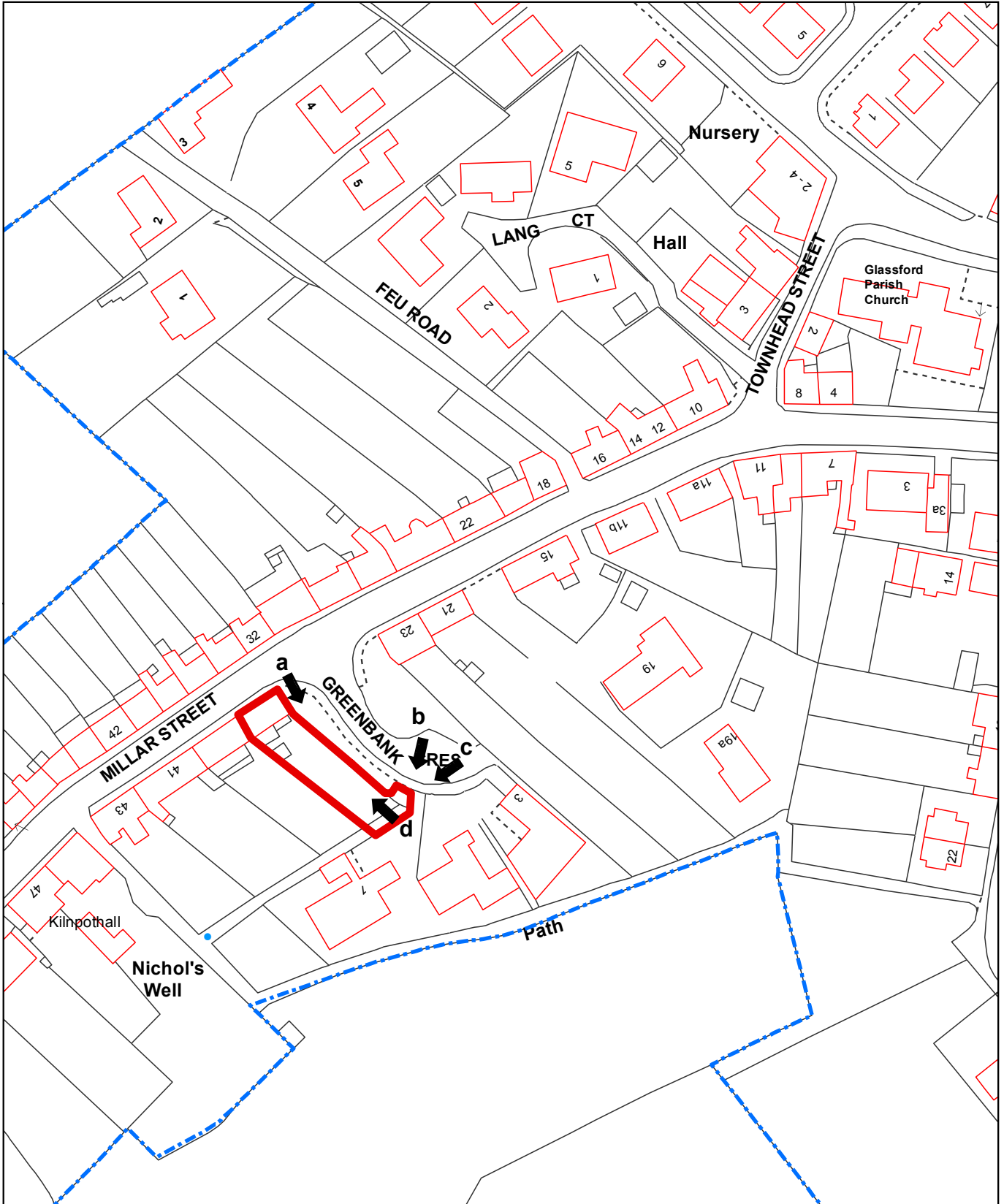


Photograph C





Photograph D

Planning Review PLRB/NOR/EK/17/0254
35 Millar Street, Glassford



This map indicates from where photographs were taken

-  Application site
-  Photograph viewpoints



Scale: 1:1,250

Date:

© Crown copyright and database rights 2017.
Ordnance Survey
100020730

