

# Appendix 3

**Site photographs and location plan**





**Photo A**



**Photo B**



**Photo C**



**Photo D**



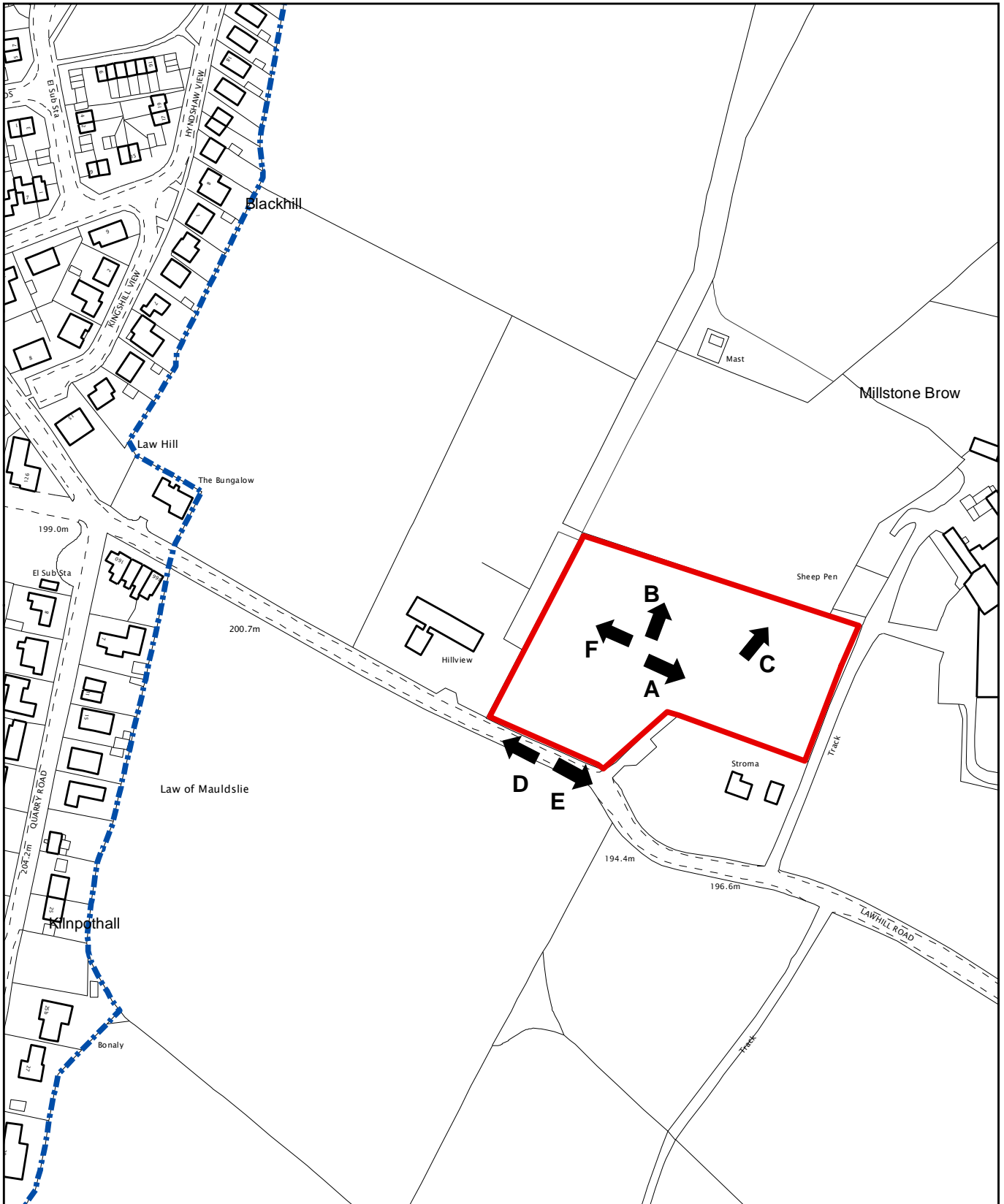
**Photo E**






**Photo F**



**Planning Review PLRB/NOR CL/11/0077**  
**Land to North of Lawhill Road and East of Hillview, Lawhill Road, Law**



This map indicates from where photographs were taken

-  CL/11/0077 Application Site
-  Viewpoints
-  Settlement Boundary



Scale: 1:2,500  
Date:

Reproduction by permission of Ordnance Survey on behalf of HMSO. © Crown copyright and database right 2011. All rights reserved. Ordnance Survey Licence number 100020730

O:\Enterprise\Planning\Local Planning\MXD by Subject\Location Plans

