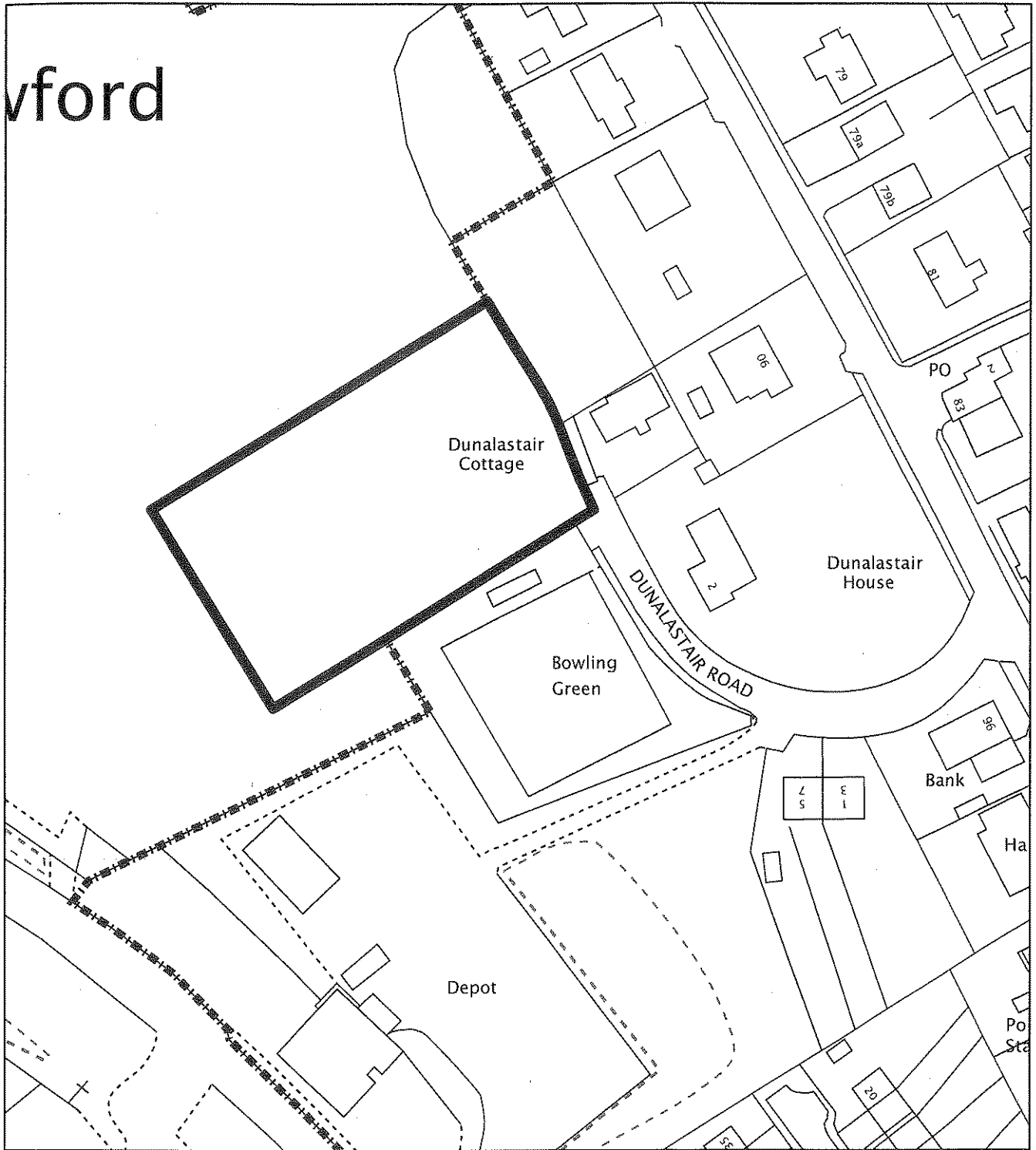


# Appendix C



**Extract from the Local Plan showing the Boundary of the Application Site in relation to the Village Envelope**



# Proposed Site at Dunalastair Road, Crawford



## Location Plan

-  Settlement Boundary
-  Proposed Site

## Enterprise Resources Planning & Building Standards Services

Date: March 2010

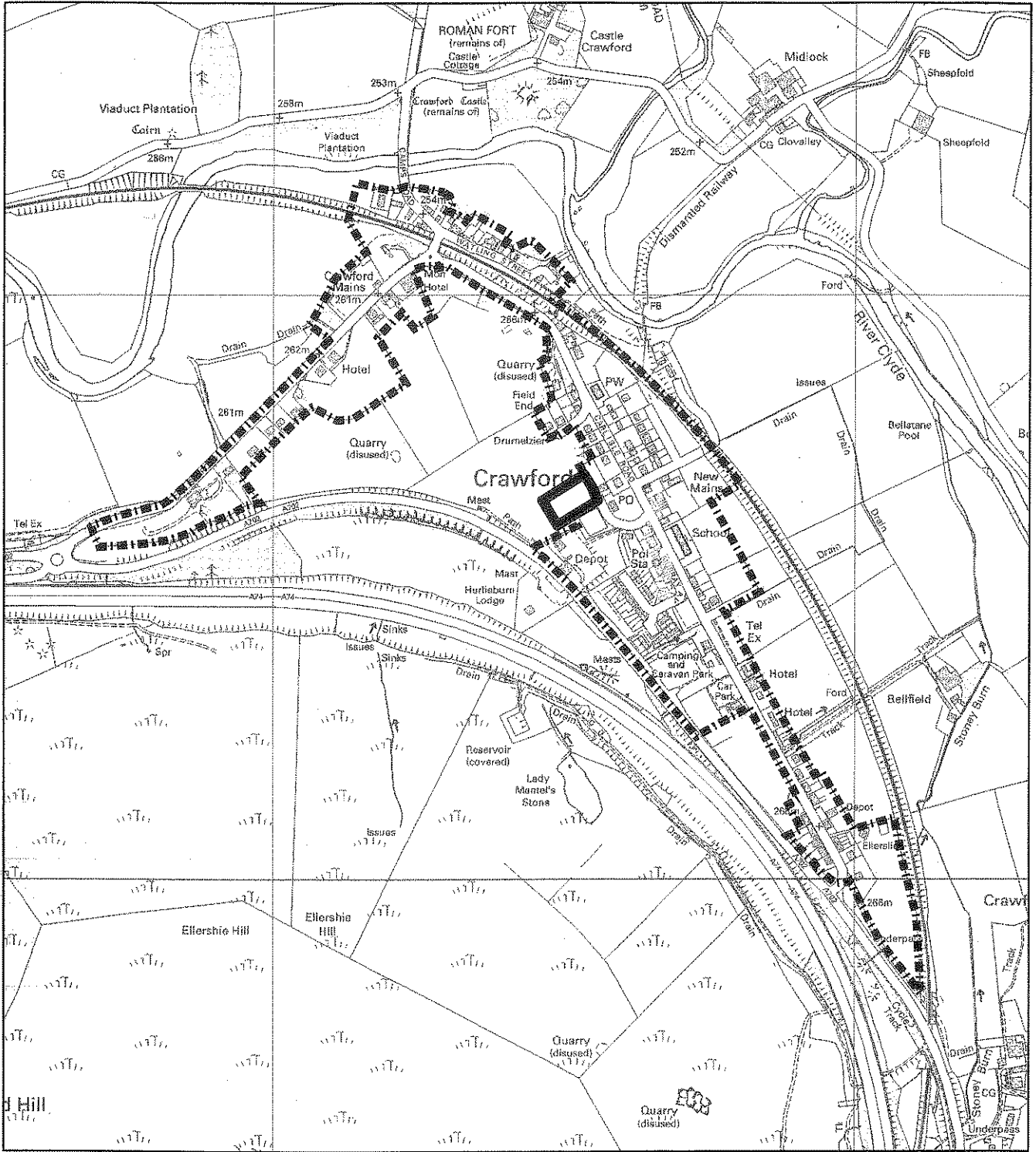
Scale: 1:1,250

O.S. Coordinates:





Reproduction by permission of Ordnance Survey on behalf of HMSO. © Crown copyright and database right 2010. All rights reserved. Ordnance Survey Licence number 100020730.

# Proposed Site at Dunalastair Road, Crawford



## Location Plan

-  Settlement Boundary
-  Proposed Site

## Enterprise Resources Planning & Building Standards Services

Date: March 2010

Scale: 1:10,000

O.S. Coordinates:



Reproduction by permission of Ordnance Survey on behalf of HMSO. © Crown copyright and database right 2010. All rights reserved. Ordnance Survey Licence number 100020730.